

# **APPENDIX "A"**

City of Annapolis Parking Inventory  
Summary

**PUBLIC PARKING ON-STREET**

**TOTAL SPACES**

**RPP District**

	<u>Regular</u>	<u>Handicap (H/C)</u>	<u>Loading Zone (L/Z)</u>	<u>Timed/M etered</u>	<u>TOTAL</u>
District #1	490	27	29	100	<b>646</b>
District #2	406	14	15	79	<b>514</b>
District #3	1,078	8	13	52	<b>1,151</b>
District #4	238	11	6	4	<b>259</b>
District #5	174	1	21	0	<b>196</b>
<b>Total</b>	<b>2,386</b>	<b>61</b>	<b>84</b>	<b>235</b>	<b>2,766</b>
*Downtown Business Overlay					<b>177</b>
*Inner West Street Overlay					<b>72</b>
*West Annapolis					<b>196</b>
*Eastport					<b>1,600</b>
<b>Total (Excluding * spaces)</b>					<b>3,921</b>
Off-Street Inventory Public & Private					<b>10,124</b>
<b>GRAND TOTAL</b>					<b>14,045</b>

\*Spaces already included in District counts and shown separately above as overlays for planning purposes.

Note: Dock Street Included in Metered space inventory. City Dock Lot, Donner Lot, Fleet Reserve (Public) Lot are included in Off-Street inventory.

**RPP District 1 Map**



City of Annapolis Parking Inventory  
 July 2016 - DISTRICT #1 (15 Streets; 30 Block Segments)  
 2 Hour Enforced 8am - 12am - 7 Days  
**PUBLIC PARKING ON-STREET**

Street Name	Block	# Regular Spaces	H/C	L/Z	Timed/Metered/Res'd	Comments	Direction
-------------	-------	------------------	-----	-----	---------------------	----------	-----------

**Bloomsbury Square**

		14	1	0	0		E
		23	4	0	0		N
		22	1	0	0		W
<b>Total</b>		<b>59</b>	<b>6</b>	<b>0</b>	<b>0</b>		<b>65</b>

**Calvert St.**

Bladen to St. Johns St.

		0	0	0	0		
<b>Total</b>		<b>0</b>	<b>0</b>	<b>0</b>	<b>0</b>		<b>0</b>

**College Ave.**

St. Johns to Prince George

Prince George to King George

King George to Hanover

		9	0	0	0		
		14	0	2	0	L/Z = 30 Min.	
		10	0	0	0		
<b>Total</b>		<b>33</b>	<b>0</b>	<b>2</b>	<b>0</b>		<b>35</b>

**Cornhill Street**

State Circle to Fleet St.

		20	1	0	2	2 (Meters)	
<b>Total</b>		<b>20</b>	<b>1</b>	<b>0</b>	<b>2</b>		<b>23</b>

City of Annapolis Parking Inventory  
 July 2016 - DISTRICT #1 (15 Streets; 30 Block Segments)  
 2 Hour Enforced 8am - 12am - 7 Days  
**PUBLIC PARKING ON-STREET**

Street Name	Block	# Regular Spaces	H/C	L/Z	Timed/Metered/Res'd	Comments	Direction
-------------	-------	------------------	-----	-----	---------------------	----------	-----------

**East Street**

State Cr. To Fleet St.		6	1	4	0	L/Z = 6:30AM - 5PM (M - Sat)	S
State Cr. To Fleet St.		0	0	0	0		N
Fleet St. to Pinkey St.		3	0	1	0	L/Z = 15 Min.	S
Fleet St. to Pinkey St.		0	0	0	0		N
Pinkey to Prince George		0	0	0	0		S
Pinkey to Prince George		10	0	0	0		N
Prince George to Martin		0	0	0	0		S
Prince George to Martin		9	0	0	0		N
Martin to King George		0	0	0	0		S
Martin to King George		6	1	0	0		N
<b>Total</b>		<b>34</b>	<b>2</b>	<b>5</b>	<b>0</b>		<b>41</b>

**Fleet Street**

East to Market		0	0	0	0		
<b>Total</b>		<b>0</b>	<b>0</b>	<b>0</b>	<b>0</b>		<b>0</b>

**Francis Street**

State Circle to Main		0	1	2	8	8 (Meters)	
<b>Total</b>		<b>0</b>	<b>1</b>	<b>2</b>	<b>8</b>		<b>11</b>

City of Annapolis Parking Inventory  
 July 2016 - DISTRICT #1 (15 Streets; 30 Block Segments)  
 2 Hour Enforced 8am - 12am - 7 Days  
**PUBLIC PARKING ON-STREET**

Street Name	Block	# Regular Spaces	H/C	L/Z	Timed/Metered/Res'd	Comments	Direction
<b>Hanover Street</b>							
	Wagner to College	10	0	0	0		N
	Wagner to College	10	0	0	0		S
	College to Maryland	16	1	0	0		N
	College to Maryland	12	0	0	0		S
	Maryland to Garden	0	0	0	0		
	<b>Total</b>	<b>48</b>	<b>1</b>	<b>0</b>	<b>0</b>		<b>49</b>

<b>King George Street</b>							
	Wagner to College	7	1	0	0		
	College to Maryland	12	1	0	0		W
	College to Maryland	13	0	0	0		E
	Maryland to Martin	25	0	0	0		W
	Maryland to Martin	23	3	0	0		E
	Martin to East	13	0	0	0		W
	Martin to East	14	0	0	0		E
	East to Randall	0	0	0	0		
	<b>Total</b>	<b>107</b>	<b>5</b>	<b>0</b>	<b>0</b>		<b>112</b>

City of Annapolis Parking Inventory  
 July 2016 - DISTRICT #1 (15 Streets; 30 Block Segments)  
 2 Hour Enforced 8am - 12am - 7 Days  
**PUBLIC PARKING ON-STREET**

Street Name	Block	# Regular Spaces	H/C	L/Z	Timed/Metered/Revised	Comments	Direction
-------------	-------	------------------	-----	-----	-----------------------	----------	-----------

**Main Street** (North Side Only)

Green to Gorman	0	0	2	14	14 (Meters)	N
Gorman to Conduit	0	0	1	6	6 (Meters)	N
Conduit to Church	0	1	1	23	23 (Meters)	N
<b>Total</b>	<b>0</b>	<b>1</b>	<b>4</b>	<b>43</b>		<b>48</b>

**Martin Street**

King George to East	0	0	0	0		
<b>Total</b>	<b>0</b>	<b>0</b>	<b>0</b>	<b>0</b>		<b>0</b>

**Maryland Avenue**

State Circle to Prince George	0	0	1	13	13 (Meters)	E
Prince George to King George	0	0	0	12	12 (Meters)	E
King George to Hanover	0	0	0	0	No Parking E & W	
<b>Total</b>	<b>0</b>	<b>0</b>	<b>1</b>	<b>25</b>		<b>26</b>

**North Street**

College to State Circle	8	2	0	0		
<b>Total</b>	<b>8</b>	<b>2</b>	<b>0</b>	<b>0</b>		<b>10</b>

City of Annapolis Parking Inventory  
 July 2016 - DISTRICT #1 (15 Streets; 30 Block Segments)  
 2 Hour Enforced 8am - 12am - 7 Days

**PUBLIC PARKING ON-STREET**

Street Name	Block	# Regular Spaces	H/C	L/Z	Timed/Metered/Res'd	Comments	Direction
<b>Prince George Street</b>							
	College to Maryland	13	0	0	0		N
	College to Maryland	10	0	0	3	3 (Meters)	S
	Maryland to East	27	2	0	0		N
	Maryland to East	23	3	0	4	4 (Meters)	S
	East to Randall	24	2	1	0		
	Randall to Water*	40	0	3	0		
<b>Total</b>		<b>137</b>	<b>7</b>	<b>4</b>	<b>7</b>		<b>155</b>

<b>Randall Street</b>							
	Prince George to King George	11	0	0	0		
<b>Total</b>		<b>11</b>	<b>0</b>	<b>0</b>	<b>0</b>		<b>11</b>

<b>St. Johns Street</b>							
	Bloomsbury Sq to Calvert	0	0	0	0	Parking Garage	
	Calvert to College	0	1	0	15	Timed sp = "9 Hr" Pkg	
<b>Total</b>		<b>0</b>	<b>1</b>	<b>0</b>	<b>15</b>		<b>16</b>

<b>State Circle (Outer Circle Only)*</b>							
	School St to Francis	9	0	5	0	(1) Res'd - Finance Dir. L/Z = 15 Min.	S
	Francis to Cornhill	4	0	0	0	All Reg Spaces are 2 hr Time limit (RPP)	E
	Cornhill to East St.	0	0	0	0		E
	East St to Maryland Ave.	5	0	6	0	L/Z = 15 Min.	E
	Maryland Ave. to North St.	5	0	0	0	Missing sign at Maryland beginning 2 Hr Zone w/ arrow.	N
	North St. to School St.	0	0	0	0	All Red Curb (No Parking)	W



City of Annapolis Parking Inventory  
 July 2016 - DISTRICT #1 (15 Streets; 30 Block Segments)  
 2 Hour Enforced 8am - 12am - 7 Days  
**PUBLIC PARKING ON-STREET**

Street Name	Block	# Regular Spaces	H/C	L/Z	Timed/Metered/Res'd	Comments	Direction
<b>Total</b>		<b>23</b>	<b>0</b>	<b>11</b>	<b>0</b>		<b>34</b>
<b>Wagner*</b>							
	King George to Hanover	10	0	0	0		
<b>Total</b>		<b>10</b>	<b>0</b>	<b>0</b>	<b>0</b>		<b>10</b>
<b>District #1 - GRAND TOTAL</b>		<b>490</b>	<b>27</b>	<b>29</b>	<b>100</b>		<b>646</b>

**\*NOTES**

1. Added Wagner St (Between King George & Hanover)
2. Added State Circle (Outside Only)
3. All Metered Spaces - 2 Hr Limit; Enforced 10 AM - 7:30 PM (Mon-Sat); 12 - 7:30 PM (Sun)

**RPP District 2 Map**



City of Annapolis Parking Inventory  
 July 2016 - DISTRICT #2 (19 Streets; 35 Block Segments)  
 2 Hour Enforced 8am - 12am - 7 Days

**PUBLIC PARKING ON-STREET**

Street	Block	# Regular Spaces	H/C	L/Z	Timed/Metered	Comments	Direction
Anne Lane	South to Charles	6	0	0	0		N
	South to Charles	7	0	0	0		S
	<b>Total</b>	<b>13</b>	<b>0</b>	<b>0</b>	<b>0</b>		<b>13</b>

Cathedral Street	Conduit to Charles	8	2	0	0		W
	Charles to South	8	0	0	0		W
	South to Franklin	14	0	0	0		E
	Franklin to West	0	0	0	8		E
	<b>Total</b>	<b>30</b>	<b>2</b>	<b>0</b>	<b>8</b>		<b>40</b>

Charles Street	Anne to Cathedral	11	0	0	0		W
	Anne to Cathedral	11	0	0	0		E
	Cathedral to Duke	12	2	0	0		E
	Cathedral to King Charles	10	1	0	0		W
	King Charles to Duke	7	0	0	0		W
	<b>Total</b>	<b>51</b>	<b>3</b>	<b>0</b>	<b>0</b>		<b>54</b>

City of Annapolis Parking Inventory  
 July 2016 - DISTRICT #2 (19 Streets; 35 Block Segments)  
 2 Hour Enforced 8am - 12am - 7 Days

**PUBLIC PARKING ON-STREET**

Street	Block	# Regular Spaces	H/C	L/Z	Timed/Metered	Comments	Direction
<b>Compromise Street (West side)</b>							
	Duke of Gloucester to St Mary's	6	0	0	0		W
	St Mary's to Newman	0	0	0	0		
	Newman to Memorial Cr	0	0	0	0		
	<b>Total</b>	<b>6</b>	<b>0</b>	<b>0</b>	<b>0</b>		<b>6</b>

<b>Conduit Street</b>							
	Waterfront to Cathedral	14	1	0	0		
	Cathedral to Union	0	0	0	0		
	Union to Duke of G	17	0	0	0	2 of the 17 stalls have Blue Markings but no H/C signs	
	Duke of G to Main*	4	0	0	7	7 spaces are metered	
	<b>Total</b>	<b>35</b>	<b>1</b>	<b>0</b>	<b>7</b>		<b>43</b>

<b>Duke of Gloucester</b>							
	Church to Charles	10	0	2	0		
	Charles to Conduit	7	1	0	0		S
	Conduit to Market	6	1	2	0	3 of the 6 spaces are N/P Sun 8AM - 1PM	S
	Market to Green	6	0	0	0		S
	Green to Compromise	31	1	4	0	L/Z = 15 Minutes	S
	<b>Total</b>	<b>60</b>	<b>3</b>	<b>8</b>	<b>0</b>		<b>71</b>

City of Annapolis Parking Inventory  
 July 2016 - DISTRICT #2 (19 Streets; 35 Block Segments)  
 2 Hour Enforced 8am - 12am - 7 Days

**PUBLIC PARKING ON-STREET**

Street	Block	# Regular Spaces	H/C	L/Z	Timed/Metered	Comments	Direction
<b>Franklin Street (southeast side only)</b>							
	Shaw to Richards	0	0	0	0	DISTRICT #3	
	Richards to Cathedral	0	0	0	0	DISTRICT #3	
	<b>Total</b>	<b>0</b>	<b>0</b>	<b>0</b>	<b>0</b>		<b>0</b>
<b>Green Street</b>							
	Duke of Gloucester to Main	19	1	1	2		
	<b>Total</b>	<b>19</b>	<b>1</b>	<b>1</b>	<b>2</b>		<b>23</b>
<b>King Charles Place</b>							
	Charles to Dead-End	0	0	0	0		
	<b>Total</b>	<b>0</b>	<b>0</b>	<b>0</b>	<b>0</b>		<b>0</b>
<b>Main Street (South side only)</b>							
	Church to Conduit	0	1	2	21		
	Conduit to Green	0	1	2	18	Loading Zones are for Taxi's (2)	
	Green to Compromise	0	0	1	15		
	<b>Total</b>	<b>0</b>	<b>2</b>	<b>5</b>	<b>54</b>		<b>61</b>

City of Annapolis Parking Inventory  
 July 2016 - DISTRICT #2 (19 Streets; 35 Block Segments)  
 2 Hour Enforced 8am - 12am - 7 Days

**PUBLIC PARKING ON-STREET**

Street	Block	# Regular Spaces	H/C	L/Z	Timed/Metered	Comments	Direction
<b>Market Street</b>							
	Waterfront to Union	14	0	0	0		W
	Waterfront to Union	16	0	0	0		E
	Union to Duke of Gloucester	14	1	1	0		W
	Union to Duke of Gloucester	16	0	0	0		E
	<b>Total</b>	<b>60</b>	<b>1</b>	<b>1</b>	<b>0</b>		<b>62</b>
<b>Newman Street</b>							
	Duke of Gloucester to Compromise	14	0	0	0		
	<b>Total</b>	<b>14</b>	<b>0</b>	<b>0</b>	<b>0</b>		<b>14</b>
<b>Revell Street</b>							
	Waterfront to Shipwright	14	0	0	0		
	<b>Total</b>	<b>14</b>	<b>0</b>	<b>0</b>	<b>0</b>		<b>14</b>
<b>Richards Lane</b>							
	Franklin to South	3	0	0	0		E
	Franklin to South	5	0	0	0		W
	<b>Total</b>	<b>8</b>	<b>0</b>	<b>0</b>	<b>0</b>		<b>8</b>
<b>Shaw Street</b>							
	Franklin to South	8	0	0	0		
	<b>Total</b>	<b>8</b>	<b>0</b>	<b>0</b>	<b>0</b>		<b>8</b>
<b>Shipwright Street</b>							
	Market to Revell	8	0	0	0		
	Revell to Waterfront	29	1	0	0		
	<b>Total</b>	<b>37</b>	<b>1</b>	<b>0</b>	<b>0</b>		<b>38</b>

City of Annapolis Parking Inventory  
 July 2016 - DISTRICT #2 (19 Streets; 35 Block Segments)  
 2 Hour Enforced 8am - 12am - 7 Days

**PUBLIC PARKING ON-STREET**

Street	Block	# Regular Spaces	H/C	L/Z	Timed/Metered	Comments	Direction
<b>South Street (Even #'s 102-114)</b>							
	Church to Cathedral	0	0	0	8		E
	Shaw to Richards	10	0	0	0		
	Richards to Cathedral	11	0	0	0	4 spaces on East side of row is restricted. Mon-Fri APD	
	<b>Total</b>	<b>21</b>	<b>0</b>	<b>0</b>	<b>8</b>		<b>29</b>
<b>St. Mary's Street</b>							
	Duke of Gloucester to Compromise	23	0	0	0		
	<b>Total</b>	<b>23</b>	<b>0</b>	<b>0</b>	<b>0</b>		<b>23</b>
<b>Union Street</b>							
	Conduit to Market	7	0	0	0		
	<b>Total</b>	<b>7</b>	<b>0</b>	<b>0</b>	<b>0</b>		<b>7</b>
<b>District #2 - GRAND TOTAL</b>		<b>406</b>	<b>14</b>	<b>15</b>	<b>79</b>		<b>514</b>

**Notes:**

1. Added Duke of Gloucester to Main on Conduit Street.
2. All Metered Spaces - 2 Hr Limit; Enforced 10 AM - 7:30 PM (Mon-Sat); 12 - 7:30 PM (Sun)

**RPP District 3 Map**





City of Annapolis Parking Inventory  
 July 2016 - DISTRICT #3 (26 Streets; 50 Block Segments)

**PUBLIC PARKING ON-STREET**

Street	Block	# Regular Spaces	H/C	L/Z	Metered/ Timed	Comments	Direction
<b>Action Place N</b>							
	Franklin to Dead-End	8	0	0	0		
	<b>Total</b>	<b>8</b>	<b>0</b>	<b>0</b>	<b>0</b>		<b>8</b>

<b>Action Place S</b>							
	Franklin to Dead-End	14	0	0	0		
	<b>Total</b>	<b>14</b>	<b>0</b>	<b>0</b>	<b>0</b>		<b>14</b>

<b>Amos Garrett Blvd.</b>							
	Academy to Stehle	19	0	0	0		W
	Academy to Stehle	23	0	0	0		E
	Stehle to Brooke	10	0	0	0		W
	Stehle to Brooke	8	0	0	0		E
	Brooke to Main	14	0	0	0		W
	Brooke to Main	19	0	0	0		E
	<b>Total</b>	<b>93</b>	<b>0</b>	<b>0</b>	<b>0</b>		<b>93</b>

<b>Archwood Ave</b>							
	Academy to Stehle	20	0	0	0		W
	Academy to Stehle	22	0	0	0		E
	<b>Total</b>	<b>42</b>	<b>0</b>	<b>0</b>	<b>0</b>		<b>42</b>

<b>Brooke Ave</b>							
	Amos Garrett to Monticello	17	0	0	0		N
	Amos Garrett to Monticello	13	0	0	0		S
	<b>Total</b>	<b>30</b>	<b>0</b>	<b>0</b>	<b>0</b>		<b>30</b>

City of Annapolis Parking Inventory  
 July 2016 - DISTRICT #3 (26 Streets; 50 Block Segments)

**PUBLIC PARKING ON-STREET**

Street	Block	# Regular Spaces	H/C	L/Z	Metered/ Timed	Comments	Direction
Cheston Ave	Waterfront to Franklin	15	0	0	0		W
	Waterfront to Franklin	12	0	0	0		E
	<b>Total</b>	<b>27</b>	<b>0</b>	<b>0</b>	<b>0</b>		<b>27</b>

City Gate Lane	West to Larkin	0	0	0	0		
	Larkin to Shaw	15	0	0	0		W
	Larkin to Shaw	18	0	0	0		E
	<b>Total</b>	<b>33</b>	<b>0</b>	<b>0</b>	<b>0</b>		<b>33</b>

Colonial Ave	Steele to Southgate	8	0	0	0		W
	Steele to Southgate	6	0	0	0		E
	Southgate to Murray	8	0	0	0		W
	<b>Total</b>	<b>22</b>	<b>0</b>	<b>0</b>	<b>0</b>		<b>22</b>

Colonial	West to Knighton Garage	4	0	0	0		W
	<b>Total</b>	<b>4</b>	<b>0</b>	<b>0</b>	<b>0</b>		<b>4</b>

City of Annapolis Parking Inventory  
 July 2016 - DISTRICT #3 (26 Streets; 50 Block Segments)

**PUBLIC PARKING ON-STREET**

Street	Block	# Regular Spaces	H/C	L/Z	Metered/ Timed	Comments	Direction
<b>Constitution Ave</b>							
	Chase to Amos Garrett	9	0	0	0		N
	Chase to Amos Garrett	17	0	0	0		S
	<b>Total</b>	<b>26</b>	<b>0</b>	<b>0</b>	<b>0</b>		<b>26</b>
<b>Constitutional Square</b>							
	Constitutional Ave to End	7	0	0	0		W
	Constitutional Ave to End	15	0	0	0		E
	<b>Total</b>	<b>22</b>	<b>0</b>	<b>0</b>	<b>0</b>		<b>22</b>
<b>Dean St</b>							
	Cathedral to Shaw	14	0	0	0		N
	Cathedral to Shaw	23	0	0	0		S
	<b>Total</b>	<b>37</b>	<b>0</b>	<b>0</b>	<b>0</b>		<b>37</b>

City of Annapolis Parking Inventory  
 July 2016 - DISTRICT #3 (26 Streets; 50 Block Segments)

**PUBLIC PARKING ON-STREET**

Street	Block	# Regular Spaces	H/C	L/Z	Metered/ Timed	Comments	Direction
<b>Franklin St</b>							
	Waterfront to Cheston	0	0	0	0		
	Cheston to Taney	10	0	0	0		N
	Cheston to Taney	15	0	0	0		S
	Taney to Southgate	10	0	0	0		N
	Taney to Southgate	16	0	0	0		S
	Southgate to Murray	11	0	0	0		W
	Murray to Shaw	7	0	0	0		W
	Shaw to Cathedral	0	0	0	6	Metered Parking	W
	Shaw to Cathedral	11	0	0	0		W
	<b>Total</b>	<b>80</b>	<b>0</b>	<b>0</b>	<b>6</b>		<b>86</b>

<b>German St</b>							
	Amos Garrett to Dead-End	11	0	0	0		N
	Amos Garrett to Dead-End	9	0	0	0		S
	<b>Total</b>	<b>20</b>	<b>0</b>	<b>0</b>	<b>0</b>		<b>20</b>

<b>Granville Ave</b>							
	Chase to Amos Garrett	16	0	0	0		N
	Chase to Amos Garrett	18	0	0	0		S
	<b>Total</b>	<b>34</b>	<b>0</b>	<b>0</b>	<b>0</b>		<b>34</b>

City of Annapolis Parking Inventory  
 July 2016 - DISTRICT #3 (26 Streets; 50 Block Segments)

**PUBLIC PARKING ON-STREET**

Street	Block	# Regular Spaces	H/C	L/Z	Metered/ Timed	Comments	Direction
<b>Lafayette Ave</b>	Monticello to Stewart	18	0	0	0		W
	Monticello to Stewart	23	0	0	0		E
	Stewart to Steele	4	0	0	0		W
	Stewart to Steele	9	0	0	0		E
	Steele to Southgate	4	0	0	0		W
	Steele to Southgate	7	0	0	0		E
	Southgate to Murray	11	0	0	0		E
	Murray to Shaw	7	0	0	0		E
	Shaw to Morris	3	1	1	0		E
	Morris to West	5	1	0	0		E
	<b>Total</b>		<b>91</b>	<b>2</b>	<b>1</b>	<b>0</b>	

<b>Larkin St</b>	Lafayette to Water St.	5	0	0	0		N
	Water St. to City Gate	2	0	2	0		N
	<b>Total</b>	<b>7</b>	<b>0</b>	<b>2</b>	<b>0</b>		<b>9</b>

City of Annapolis Parking Inventory  
 July 2016 - DISTRICT #3 (26 Streets; 50 Block Segments)

**PUBLIC PARKING ON-STREET**

**Street**                      **Block**

# Regular Spaces	H/C	L/Z	Metered/ Timed	Comments	Direction
------------------	-----	-----	----------------	----------	-----------

**Monticello Ave**

Stehle to Brooke	8	0	0	0		W
Stehle to Brooke	10	0	0	0		E
Brooke to Steele	7	0	0	0		W
Brooke to Steele	11	0	0	0		E
Steele to West	0	0	0	0		W
Steele to West	0	0	2	0		E
<b>Total</b>	<b>36</b>	<b>0</b>	<b>2</b>	<b>0</b>		<b>38</b>

**Morris St**

Colonial to Lafayette	12	1	0	0		S
<b>Total</b>	<b>12</b>	<b>1</b>	<b>0</b>	<b>0</b>		<b>13</b>

**Murray Ave**

Franklin to Lafayette	19	0	0	0		N
Franklin to Lafayette	22	0	0	0		S
Lafayette to Colonial	14	2	0	0		N
Lafayette to Colonial	15	0	0	0		S
<b>Total</b>	<b>70</b>	<b>2</b>	<b>0</b>	<b>0</b>		<b>72</b>

City of Annapolis Parking Inventory  
 July 2016 - DISTRICT #3 (26 Streets; 50 Block Segments)

**PUBLIC PARKING ON-STREET**

Street	Block	# Regular Spaces	H/C	L/Z	Metered/ Timed	Comments	Direction
<b>Shaw St</b>							
	Franklin to Dean	5	0	0	0	No parking N. side	S
	Dean to City Gate	2	0	0	0	No parking N. side	S
	City Gate to Water	6	0	0	0	No parking N. side	S
	Water to Lafayette	4	0	0	0	No parking N. side	S
	<b>Total</b>	<b>17</b>	<b>0</b>	<b>0</b>	<b>0</b>		<b>17</b>

<b>Smith Ave</b>							
	Chase to Amos Garrett	10	0	0	0		N
	Chase to Amos Garrett	13	0	0	0		S
	<b>Total</b>	<b>23</b>	<b>0</b>	<b>0</b>	<b>0</b>		<b>23</b>

<b>Southgate Ave</b>							
	Waterfront to Franklin	25	0	0	0	No Parking N side	S
	Franklin to Thompson	10	0	0	0	No Parking N side	S
	Thompson to Lafayette	10	0	0	0	No Parking N side	S
	Lafayette to Colonial	18	0	0	0		N
	Lafayette to Colonial	16	0	0	0		S
	Colonial to Main	9	0	0	0		N
	Colonial to Main	9	0	0	0		S
	<b>Total</b>	<b>97</b>	<b>0</b>	<b>0</b>	<b>0</b>		<b>97</b>

City of Annapolis Parking Inventory  
 July 2016 - DISTRICT #3 (26 Streets; 50 Block Segments)

**PUBLIC PARKING ON-STREET**

Street	Block	# Regular Spaces	H/C	L/Z	Metered/ Timed	Comments	Direction
<b>Steele Ave</b>							
	Monticello to Colonial	22	0	0	0		N
	Monticello to Colonial	19	0	0	0		S
	Colonial to Lafayette	15	0	0	0		N
	Colonial to Lafayette	17	0	0	0		S
	<b>Total</b>	<b>73</b>	<b>0</b>	<b>0</b>	<b>0</b>		<b>73</b>
<b>Stehle St</b>							
	Monticello to Archwood Ave	8	0	0	0		N
	Monticello to Archwood Ave	8	0	0	0		S
	Archwood Ave to Amos Garrett	4	0	0	0		N
	Archwood Ave to Amos Garrett	3	0	0	0		S
	<b>Total</b>	<b>23</b>	<b>0</b>	<b>0</b>	<b>0</b>		<b>23</b>
<b>Stewart Ave</b>							
	Lafayette to Monticello	24	0	0	0		N
	Lafayette to Monticello	24	0	0	0		S
	<b>Total</b>	<b>48</b>	<b>0</b>	<b>0</b>	<b>0</b>		<b>48</b>
<b>Taney Ave</b>							
	Waterfront to Franklin St	13	0	0	0	No Parking S side	N
	<b>Total</b>	<b>13</b>	<b>0</b>	<b>0</b>	<b>0</b>		<b>13</b>



City of Annapolis Parking Inventory  
 July 2016 - DISTRICT #3 (26 Streets; 50 Block Segments)

**PUBLIC PARKING ON-STREET**

Street	Block	# Regular Spaces	H/C	L/Z	Metered/ Timed	Comments	Direction
<b>Thompson St</b>							
	Water to Southgate Ave	21	0	0	0		W
	Water to Southgate Ave	20	0	0	0		E
	<b>Total</b>	<b>41</b>	<b>0</b>	<b>0</b>	<b>0</b>		<b>41</b>

<b>Water St</b>							
	Shaw to Larkin	12	0	0	0		W
	Shaw to Larkin	10	1	0	0		E
	<b>Total</b>	<b>22</b>	<b>1</b>	<b>0</b>	<b>0</b>		<b>23</b>

**West St (South side / Inbound Only) - No RPP Signs Posted**

	Church to Cathedral	0	0	0	17	No Parkikng N side 17are metered	S
	Cathedral to Citygate	0	0	0	3	No Parkikng N side 3 are metered	S
	Citygate to Lafayette	3	1	7	21	No parking N side 21 noted are metered	S
	Lafayette to Southgate	10	1	1	5	No prking N side 5 noted are metered	S
	<b>Total</b>	<b>13</b>	<b>2</b>	<b>8</b>	<b>46</b>		<b>69</b>
<b>District #3 - GRAND TOTAL</b>		<b>1078</b>	<b>8</b>	<b>13</b>	<b>52</b>		<b>1151</b>

**Notes:**

1. All Metered Spaces - 2 Hr Limit; Enforced 10 AM - 7:30 PM (Mon-Sat); 12 - 7:30 PM (Sun)

**RPP District 4 Map**



City of Annapolis Parking Study  
 July 2016 - DISTRICT #4 (14 Streets; 24 Block Segments)  
**PUBLIC PARKING ON-STREET**

Street	Block	# Regular Spaces	H/C	L/Z	Timed/Metered	Comments	Direction
<b>Bates St</b>	Bertina A Nick to Clay	6	1	0	0	No Parking E side	W
	Clay to Obery Ct.	6	0	0	0	No Parking E side	W
	<b>Total</b>	<b>12</b>	<b>1</b>	<b>0</b>	<b>0</b>		<b>13</b>

<b>Bertina A Nick Way</b>	Clay to Bates	9	0	0	0		W
	Clay to Bates	13	1	0	0		E
	<b>Total</b>	<b>22</b>	<b>1</b>	<b>0</b>	<b>0</b>		<b>23</b>

<b>Brewer St</b>	Clay to Dead-End	3	0	0	0	No Parking E side	W
	<b>Total</b>	<b>3</b>	<b>0</b>	<b>0</b>	<b>0</b>		<b>3</b>

Street	Block	# Regular Spaces	H/C	L/Z	Timed/Metered	Comments	Direction
<b>Clay St</b>							
	West Washington to Pleasant	9	1	0	0		
	Pleasant to Brewer	5	2	0	0	No Parking S side	N
	Brewer to Bates	3	0	0	0	No Parking S side	N
	Bates to Bertina A Nick	9	1	0	0	No Parking S side	N
	Bertina A Nick to Ridout	8	1	0	0	No Parking S side	N
	Ridout to Deadend	8	0	0	0	No Parking S side	N
	<b>Total</b>	<b>42</b>	<b>5</b>	<b>0</b>	<b>0</b>		<b>47</b>

<b>Hill St</b>							
	Jefferson to Madison	9	0	0	0	No Parking S side	N
	<b>Total</b>	<b>9</b>	<b>0</b>	<b>0</b>	<b>0</b>		<b>9</b>

<b>Jefferson Pl</b>							
	West to Hill	28	0	0	0	No Parking E side	W
	Hill to Dead-End	9	0	0	0	No Parking E side	W
	<b>Total</b>	<b>37</b>	<b>0</b>	<b>0</b>	<b>0</b>		<b>37</b>

<b>Madison Pl</b>							
	West to Hill	18	0	0	0	No Parking W side	E
	Hill to Dead-End	2	0	0	0	No Parking W side	E

City of Annapolis Parking Study  
 July 2016 - DISTRICT #4 (14 Streets; 24 Block Segments)  
**PUBLIC PARKING ON-STREET**

Street	Block	# Regular Spaces	H/C	L/Z	Timed/Metered	Comments	Direction
<b>Total</b>		20	0	0	0		20

City of Annapolis Parking Study  
 July 2016 - DISTRICT #4 (14 Streets; 24 Block Segments)  
**PUBLIC PARKING ON-STREET**

Street	Block	# Regular Spaces	H/C	L/Z	Timed/Metered	Comments	Direction
<b>Monument St</b>							
	W Washinton to Dead-End	3	0	0	0		W
	W Washinton to Dead-End	3	0	0	0		E
	<b>Total</b>	<b>6</b>	<b>0</b>	<b>0</b>	<b>0</b>		<b>6</b>

<b>Munroe Ct</b>							
	West St to Cul-de-sac	24	0	0	0		W
	<b>Total</b>	<b>24</b>	<b>0</b>	<b>0</b>	<b>0</b>		<b>24</b>

<b>Northwest Street</b>							
	Calvert to W. Washington	12	0	3	0	Res'd No Time Limit & No Parking N side	S
	Calvert to Dead-End	7	0	0	0	No Parking S Side	N
	<b>Total</b>	<b>19</b>	<b>0</b>	<b>3</b>	<b>0</b>		<b>22</b>

<b>Pleasant Court</b>							
	Pleasant St to W. Washington	3	0	0	0		
	<b>Total</b>	<b>3</b>	<b>0</b>	<b>0</b>	<b>0</b>		<b>3</b>

<b>Pleasant Street (crossing Clay St)</b>							
	Cul-de-sac TO Cul-de-sac	11	1	0	0		W
	Cul-de-sac TO Cul-de-sac	7	1	0	0		E
	Cul-de-sac TO Cul-de-sac	2	1	0	0		E
	<b>Total</b>	<b>20</b>	<b>3</b>	<b>0</b>	<b>0</b>		<b>23</b>

City of Annapolis Parking Study  
 July 2016 - DISTRICT #4 (14 Streets; 24 Block Segments)  
**PUBLIC PARKING ON-STREET**

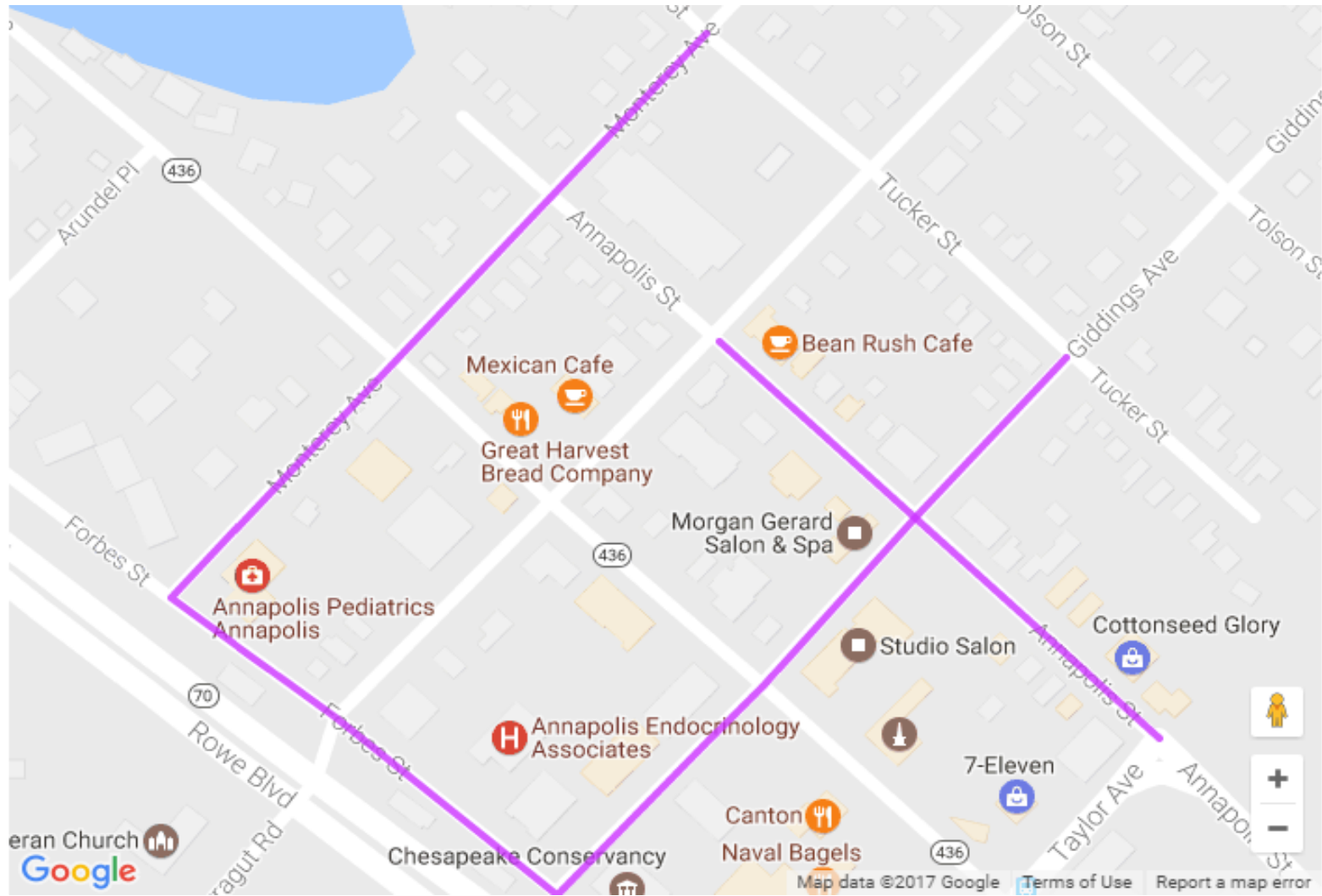
Street	Block	# Regular Spaces	H/C	L/Z	Timed/Metered	Comments	Direction
<b>West St (North side Only)</b>							
	W. Washington to Madison Place	0	0	2	4	L/Z's are 2 Large Bus / Passenger	N
	<b>Total</b>	<b>0</b>	<b>0</b>	<b>2</b>	<b>4</b>		<b>6</b>

<b>West Washington</b>							
	West to Clay	10	0	1	0	L/Z for Church Bus No parking E side	W
	Clay to Northwest	11	1	0	0	No Parking E side	W
	<b>Total</b>	<b>21</b>	<b>1</b>	<b>1</b>	<b>0</b>		<b>23</b>
<b>District #4 - GRAND TOTAL</b>		<b>238</b>	<b>11</b>	<b>6</b>	<b>4</b>		<b>259</b>

**Notes:**

1. All Metered Spaces - 2 Hr Limit; Enforced 10 AM - 7:30 PM (Mon-Sat); 12 - 7:30 PM (Sun)

**RPP District 5 Map**

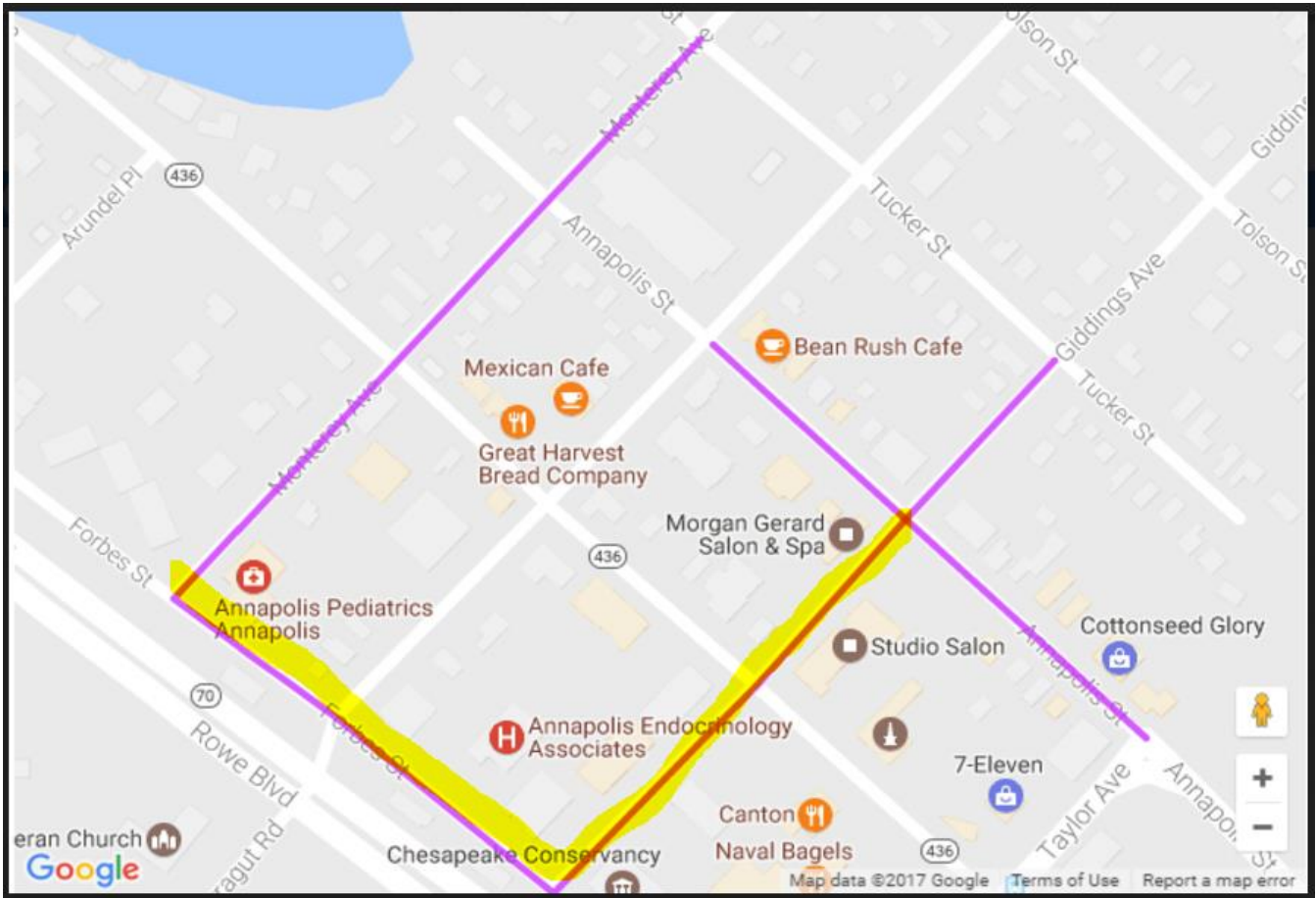




**RPP District 5 - Proposed**

The blocks highlighted yellow below on Forbes Street and Giddings Avenue total approximately 57 spaces which are currently time-limited for those without a permit.

SP+ proposes removing these blocks from RPP 5 and lifting the time limitation in order to accommodate employee parking for this commercial section.



City of Annapolis Parking Study  
 July 2016 - DISTRICT #5 (4 Streets; 10 Block Segments)

**PUBLIC PARKING ON-STREET**

Street	Block	# Regular Spaces	H/C	L/Z	Timed	Comments	Direction
<b>Annapolis St</b>	Taylor to Giddings	13					N
	Taylor to Giddings	11					S
	Giddings to Melvin	9		1			N
	Giddings to Melvin	7					S
	<b>Total</b>	<b>40</b>	<b>0</b>	<b>1</b>	<b>0</b>		<b>41</b>

<b>Forbes St</b>	Monterey to Melvin	7	1		0		N
	Monterey to Melvin	0	0	0	0	No Parking S Side	S
	Melvin to Giddings	7	0	20	0		N
	Melvin to Giddings	9	0	0	0		S
	<b>Total</b>	<b>23</b>	<b>1</b>	<b>20</b>	<b>0</b>		<b>44</b>

<b>Giddings Ave</b>	Forbes to Ridgely	11	0	0	0		W
	Forbes to Ridgely	8	0	0	0		E
	Ridgely to Annapolis	8	0	0	0		W
	Ridgely to Annapolis	8	0	0	0		E
	Annapolis to Tucker	8	0	0	0		W
	Annapolis to Tucker	8	0	0	0		E



City of Annapolis Parking Inventory

July 2016 - (Located in DISTRICT #1)

2 Hr 10 AM-7:30 PM (Mon-Sat) 12 - 7:30 PM Sun

**PUBLIC PARKING ON-STREET**

**DOWNTOWN BUSINESS OVERLAY**

**Main Street**

City Dock to Church Circle

		# Reg Spaces	H/C	L/Z	Timed / Metered
<b>So Side</b>	City Dock to Green	0	0	1	15
	Green to Conduit	0	1	2	18
	Conduit to Church	0	1	2	21
	<b>Total</b>	<b>0</b>	<b>2</b>	<b>5</b>	<b>54</b>

<b>No Side</b>	City Dock to Green	4	0	0	4
	Green to Gorman	10	2	1	10
	Gorman to Conduit	6	0	0	6
	Conduit to Church	23	0	1	23
<b>Total</b>	<b>43</b>	<b>2</b>	<b>2</b>	<b>43</b>	

**Maryland Ave**

State Circle to Hanover (Does not include spaces "inside" the circle)

<b>East Side</b>	State Cr to Prince George	0	0	1	13
	Prince George to King George	0	0	0	12
<b>Total</b>		<b>0</b>	<b>0</b>	<b>1</b>	<b>25</b>

*West side - No Parking*

<b>GRAND TOTAL</b>	<b>43</b>	<b>4</b>	<b>8</b>	<b>122</b>	<b>177</b>
--------------------	-----------	----------	----------	------------	------------

City of Annapolis Parking Inventory

July 2016

2 Hr 10 AM-7:30 PM (Mon-Sat) 12 - 7:30 PM Sun

**PUBLIC PARKING ON-STREET**

**INNER WEST STREET BUSINESS DISTRICT**

*(South side located within District #3)*

*(North side located within District #4)*

**West Street**

Church Circle to Southgate Avenue

		# Reg Spaces	H/C	L/Z	Timed / Metered	
<b>So Side</b>	Church to Cathedral	0	0	0	14	
	Cathedral to City Gate Lane	0	0	0	3	
	City Gate Lane to Lafayette	3	1	7	21	
	Lafayette to Southgate	10	1	1	5	
	<b>Total</b>	<b>13</b>	<b>2</b>	<b>8</b>	<b>43</b>	
<b>No Side</b>	Washington to Madison	0	0	2	4	
	<b>Total</b>	<b>0</b>	<b>0</b>	<b>2</b>	<b>4</b>	
<b>GRAND TOTAL</b>		<b>13</b>	<b>2</b>	<b>10</b>	<b>47</b>	<b>72</b>

City of Annapolis Parking Inventory

July 2016

2 Hr 10 AM-7:30 PM (Mon-Sat) 12 - 7:30 PM Sun

**PUBLIC PARKING ON-STREET**

**WEST ANNAPOLIS**

*(Partially located within District #5)*

Boundaries:

Forbes Street North to Old Crossing Lane

Weems Creek East to Ridgley Ave /Annapolis St

	# Reg Spaces	H/C	L/Z	Timed / Metered	Total
All of District 5	174	1	21	0	196

City of Annapolis  
Public & Private Parking Inventory (Off Street)

No	Location	Address	Lot/Garage	Public / Private	Gate / Meter	Capacity
<b>Sector 1</b>						
1	Hillman Garage	150 Gorman Street	Garage	Public	Gated	425
2	Marriott Waterfront (aka Waterfront Hotel)	80 Compromise Street	Garage	Public	Gated	156
3	Newman Street Lot (aka Fleet Reserve Lot)	Compromise & Newman Streets	Lot	Public	Metered	28
4	City Dock Lot	Dock Street- beyond the Harbormaster's Office	Lot	Public	Metered	128
5	Donner Lot	120-199 Compromise Street	Lot	Public	Open	18
6	Fawcetts Lot	110 Compromise Street	Lot	Public	Metered	40
7	Annapolis Elementary School	180 Green Street	Lot	Private	Gated	49
8	Fleet Reserve Club Lot	100 Compromise Street	Lot	Private	Manual	24
9	Yacht Basin Public Parking	2 Compromise Street	Lot	Public	Manual	70
10	Annapolis Yacht Club	2A Compromise Street	Garage	Private	Gated	60
11	South Street Lot	138 South Street	Lot	Public	Open	50
<b>Sector 1 Total</b>						<b>1,048</b>
<b>Sector 2</b>						
12	Gott's Court Garage	25 Northwest Street	Garage	Public	Gated	540
13	Visitor's Center Lot	25 Northwest Street (outside Gott's Court Garage)	Lot	Public	Metered	20
14	BB&T Lot	36 West Street	Lot	Private	Open	15
15	60 West Street	60 West Street (enter on Calvert)	Garage	Public	Gated	160
16	Whitmore Garage	25 Clay Street	Garage	Public	Gated	826
17	Loews Annapolis	126 West Street	Garage	Public	Manual	180
18	Larkin Lot	Larkin Street / City Gate Ln	Lot	Public	Metered	50
19	West Garrett Garage	275 West Street	Garage	Public	Gated	288
20	209 West Lot	209 West Street	Lot	Private	Gated	73
21	O'Callaghan Hotel	174 West Street	Garage	Private	Valet	52
22	Knighton Garage	1A Colonial Avenue	Garage	Public	Gated	278
23	Park Place Garage	One Park Place	Garage	Public	Gated	750
<b>Sector 2 Total</b>						<b>3,232</b>
<b>Sector 3</b>						
24	Calvert Street Garage	19 St. Johns Street	Garage	Public	Gated	726
25	MD State Lot	22 Calvert Street	Lot	Private	Gated	96
26	Calvert & NW Lot	Calvert Street	Lot	Private	Gated	20
27	Harry S. Truman Park & Ride	Truman Parkway & Riva Road	Lot	Public	Open	808
28	Germantown Elementary School	200 Windell Road	Lot	Public	Open	134
29	NMCMS - Lot A (Blue Side)	550 Taylor Ave	Lot	Private	Gated	2,000
30	NMCMS - Lot B (Blue Side)	550 Taylor Ave	Lot	Public	Gated	660
31	NMCMS - Lot C (Gold Side)	550 Taylor Ave	Lot	Private	Gated	1,000
32	NMCMS - Lot D (Gold Side)	550 Taylor Ave	Lot	Private	Gated	225
33	NMCMS - Lot E (Gold Side)	550 Taylor Ave	Lot	Public	Gated	175
<b>Sector 3 Total</b>						<b>5,844</b>

\*NMCMS is Navy-Marine Corp Memorial Stadium.

Public Lot	2,181
Public Garage	4,329
<b>Total Public</b>	<b>6,510</b>
Private Lot	3,502
Private Garage	112
<b>Total Private</b>	<b>3,614</b>
<b>TOTAL</b>	<b>10,124</b>

City of Annapolis  
 Public & Private Parking Inventory (Off Street)  
 Summary: September, 2016 / March, 2017 / May, 2017

No	Location	Address	Capacity	Occupancy					
				Wednesday, 9/7/16		Friday 9/9/16		Saturday, 9/10/16	
				Wednesday, 3/22/17		Friday 3/24/17		Saturday, 3/25/17	
				Wednesday, 5/10/17		Friday 5/12/17		Sunday 5/14/17	
<b>Sector 1 - East of Church Circle</b>				12PM-2PM	8PM-10PM	12PM-2PM	8PM-10PM	12PM-2PM	8PM-10PM
1	Hillman Garage	150 Gorman Street	425	81%	41%	97%	93%	87%	67%
2	Marriott Waterfront	80 Compromise Street	156	40%	50%	79%	81%	61%	74%
3	Basil Lot (Formerly Newman)	Compromise & Newman Streets	28	44%	81%	61%	87%	85%	68%
4	City Dock Lot	Dock Street- Beyond Harbormaster	128	65%	34%	92%	91%	99%	81%
5	Donner Lot	120-199 Compromise Street	18	56%	100%	67%	87%	100%	81%
6	Fawcetts Lot	110 Compromise Street	40	53%	30%	85%	50%	98%	98%
7	Annapolis Elem. School (Private)	180 Green Street	49	93%	5%	86%	8%	5%	3%
8	Fleet Reserve Club Lot (Private)	100 Compromise Street	24	67%	31%	68%	92%	19%	86%
9	Yacht Basin Public Parking	2 Compromise Street	70	87%	40%	89%	89%	90%	77%
10	Annapolis Yacht Club (Private)	2A Compromise Street	60	84%	20%	57%	81%	42%	38%
11	South Street Lot	138 South Street	50	97%	45%	94%	23%	29%	34%
<b>Sector 1 Total</b>			<b>1,048</b>	<b>73%</b>	<b>40%</b>	<b>88%</b>	<b>82%</b>	<b>74%</b>	<b>65%</b>
<b>Sector 2 - West of Church Circle</b>									
12	Gott's Court Garage	25 Northwest Street	540	59%	41%	74%	80%	59%	67%
13	Visitor's Center Lot	25 Northwest Street	20	75%	23%	72%	48%	72%	40%
14	BB&T Lot	36 West Street	15	73%	7%	76%	49%	67%	67%
15	60 West Street	60 West Street (enter on Calvert)	160	76%	14%	67%	0%	0%	0%
16	Whitmore Garage	25 Clay Street	826	84%	4%	47%	13%	5%	4%
17	Loews Annapolis	126 West Street	180	52%	53%	79%	47%	69%	74%
18	Larkin Lot	Larkin Street / City Gate Lane	50	99%	31%	81%	18%	60%	32%
19	West Garrett Garage	275 West Street	288	70%	4%	42%	9%	7%	8%
20	209 West Lot	209 West Street	73	26%	4%	41%	5%	16%	20%
21	O'Callaghan Hotel	174 West Street	52	45%	77%	72%	81%	83%	91%
22	Knighton Garage	1A Colonial Avenue	278	67%	15%	53%	15%	24%	13%
23	Park Place Garage	One Park Place	750	86%	41%	62%	48%	22%	17%
<b>Sector 2 Total</b>			<b>3,232</b>	<b>74%</b>	<b>24%</b>	<b>59%</b>	<b>35%</b>	<b>26%</b>	<b>25%</b>
<b>Sector 3- Northwest of Church Circle</b>									
24	Calvert Street Garage	19 St. Johns Street	726	84%	12%	61%	50%	49%	51%
25	MD State Lot	22 Calvert Street	96	45%	6%	60%	11%	5%	6%
26	Calvert & NW Lot	Calvert Street	20	30%	5%	35%	7%	7%	10%
27	Harry S. Truman Park & Ride	Truman Parkway & Riva Road	808	68%	2%	77%	4%	6%	18%
28	Germantown Elemen. School	200 Windell Road	134	71%	3%	78%	16%	13%	37%
29	NMCMS - Lot A (Blue Side)	550 Taylor Avenue	2,000	0%	0%	0%	0%	33%	33%
30	NMCMS - Lot B (Blue Side)	550 Taylor Avenue	660	37%	10%	46%	18%	35%	33%
31	NMCMS - Lot C (Gold Side)	550 Taylor Avenue	1,000	22%	0%	31%	0%	34%	33%
32	NMCMS - Lot D (Gold Side)	550 Taylor Avenue	225	61%	16%	81%	16%	35%	33%
33	NMCMS - Lot E (Gold Side)	550 Taylor Avenue	175	9%	0%	7%	1%	33%	33%
<b>Sector 2 Total</b>			<b>5,844</b>	<b>33%</b>	<b>4%</b>	<b>35%</b>	<b>10%</b>	<b>31%</b>	<b>33%</b>

\*NMCMS is Navy-Marine Corp Memorial Stadium.

Total without NMCMS	6,064	73%	22%	67%	40%	34.00%	34.02%
Total with NMCMS	10,124			48%	25%	34.0%	33.7%

**Notes:**

1. Weather was fair on Wed, 9/7 and Friday 9/9. Weather was heavy rain on 9/10.
2. There was a game at NMCMS 9/10/16. Lots not counted but contact indicated that permits were sold to capacity.
3. Weather was fair 3/22-3/25.
4. Maryland Day - 3/24.
5. Weather was fair on Wed, 5/10 and Sunday 5/14. Weather was rain on 5/12.
6. Fawcett's Lot closed after count in September, 2016.



City of Annapolis  
Public & Private Parking Inventory (Off Street)  
Sept 7 - Sept 10, 2016

No	Location	Address	Capacity	Occupancy					
				Wednesday, 9/7/16		Friday 9/9/16		Saturday, 9/10/16	
				12PM-2PM	8PM-10PM	12PM-2PM	8PM-10PM	12PM-2PM	8PM-10PM
<b>Sector 1 - East of Church Circle</b>									
1	Hillman Garage	150 Gorman Street	425	79%	37%	100%	97%	90%	93%
2	Marriott Waterfront	80 Compromise Street	156	36%	46%	86%	84%	50%	96%
3	Basil Lot (Formerly Newman)	Compromise & Newman Streets	28	36%	79%	57%	100%	86%	100%
4	City Dock Lot	Dock Street- Beyond Harbormaster	128	59%	30%	96%	100%	100%	96%
5	Donner Lot	120-199 Compromise Street	18	50%	89%	56%	94%	100%	100%
6	Fawcetts Lot	110 Compromise Street	40	53%	30%	85%	50%	98%	98%
7	Annapolis Elem. School (Private)	180 Green Street	49	88%	2%	84%	10%	4%	2%
8	Fleet Reserve Club Lot (Private)	100 Compromise Street	24	75%	25%	54%	100%	17%	100%
9	Yacht Basin Public Parking	2 Compromise Street	70	83%	37%	89%	89%	100%	100%
10	Annapolis Yacht Club (Private)	2A Compromise Street	60	80%	20%	62%	80%	43%	43%
11	South Street Lot	138 South Street	50	100%	80%	92%	8%	0%	50%
<b>Sector 1 Total</b>			<b>1,048</b>	<b>71%</b>	<b>39%</b>	<b>92%</b>	<b>86%</b>	<b>76%</b>	<b>88%</b>
<b>Sector 2- West of Church Circle</b>									
12	Gott's Court Garage	25 Northwest Street	540	39%	23%	88%	89%	83%	91%
13	Visitor's Center Lot	25 Northwest Street	20	65%	20%	25%	0%	100%	40%
14	BB&T Lot	36 West Street	15	73%	7%	73%	47%	60%	80%
15	60 West Street	60 West Street (enter on Calvert)	160	70%	15%	61%	No Access		
16	Whitmore Garage	25 Clay Street	826	76%	4%	42%	13%	4%	4%
17	Loews Annapolis	126 West Street	180	18%	20%	85%	33%	73%	76%
18	Larkin Lot	Larkin Street / City Gate Lane	50	96%	26%	42%	20%	34%	28%
19	West Garrett Garage	275 West Street	288	67%	3%	47%	10%	8%	10%
20	209 West Lot	209 West Street	73	15%	3%	16%	4%	16%	19%
21	O'Callaghan Hotel	174 West Street	52	35%	65%	67%	77%	92%	96%
22	Knighton Garage	1A Colonial Avenue	278	43%	13%	48%	15%	22%	15%
23	Park Place Garage	One Park Place	750	78%	36%	59%	47%	20%	18%
<b>Sector 2 Total</b>			<b>3,232</b>	<b>61%</b>	<b>18%</b>	<b>58%</b>	<b>37%</b>	<b>31%</b>	<b>32%</b>
<b>Sector 3- Northwest of Church Circle</b>									
24	Calvert Street Garage	19 St. Johns Street	726	69%	6%	39%	50%	64%	75%
25	MD State Lot	22 Calvert Street	96	15%	5%	43%	13%	9%	11%
26	Calvert & NW Lot	Calvert Street	20	20%	5%	40%	10%	10%	15%
27	Harry S. Truman Park & Ride	Truman Parkway & Riva Road	808	63%	2%	76%	4%	9%	36%
28	Germantown Elemen. School	200 Windell Road	134	63%	4%	78%	5%	15%	83%
29	NMCMS - Lot A (Blue Side)	550 Taylor Avenue	2,000	No Access		0%	0%	100%	100%
30	NMCMS - Lot B (Blue Side)	550 Taylor Avenue	660		55%	41%	100%	100%	
31	NMCMS - Lot C (Gold Side)	550 Taylor Avenue	1,000		33%	0%	100%	100%	
32	NMCMS - Lot D (Gold Side)	550 Taylor Avenue	225		98%	27%	100%	100%	
33	NMCMS - Lot E (Gold Side)	550 Taylor Avenue	175		10%	2%	100%	100%	
<b>Sector 2 Total</b>			<b>5,844</b>	<b>19%</b>	<b>1%</b>	<b>34%</b>	<b>13%</b>	<b>81%</b>	<b>87%</b>

\*NMCMS is Navy-Marine Corp Memorial Stadium.

Total without NMCMS	6,064	63%	17%	64%	41%	39%	48%
Total with NMCMS	10,124			48%	27%	63%	68%

Notes:

1. Weather was fair on Wed, 9/7 and Friday 9/9. Weather was heavy rain on 9/10.
2. There was a game at the stadium 9/10. Lots not counted but contact indicated that permits were sold to capacity.

City of Annapolis  
Public & Private Parking Inventory (Off Street)  
March 22 - March 25, 2017

No	Location	Address	Capacity	Occupancy					
				Wednesday, 3/22/17		Friday 3/24/17		Saturday, 3/25/17	
				12PM-2PM	8PM-10PM	12PM-2PM	8PM-10PM	12PM-2PM	8PM-10PM
<b>Sector 1 - East of Church Circle</b>									
1	Hillman Garage	150 Gorman Street	425	86%	41%	100%	97%	86%	92%
2	Marriott Waterfront	80 Compromise Street	156	40%	50%	87%	90%	50%	96%
3	Basil Lot (Formerly Newman)	Compromise & Newman Streets	28	39%	86%	82%	96%	86%	100%
4	City Dock Lot	Dock Street- Beyond Harbormaster	128	65%	34%	95%	85%	100%	96%
5	Donner Lot	120-199 Compromise Street	18	56%	100%	78%	94%	100%	100%
6	Fawcetts Lot	110 Compromise Street		Closed					
7	Annapolis Elem. School (Private)	180 Green Street	49	96%	6%	86%	8%	6%	2%
8	Fleet Reserve Club Lot (Private)	100 Compromise Street	24	83%	29%	79%	100%	21%	100%
9	Yacht Basin Public Parking	2 Compromise Street	70	91%	41%	90%	91%	97%	94%
10	Annapolis Yacht Club (Private)	2A Compromise Street	60	88%	20%	62%	80%	43%	43%
11	South Street Lot	138 South Street	50	92%	24%	94%	28%	0%	42%
<b>Sector 1 Total</b>			<b>1,008</b>	<b>78%</b>	<b>41%</b>	<b>95%</b>	<b>88%</b>	<b>73%</b>	<b>86%</b>
<b>Sector 2- West of Church Circle</b>									
12	Gott's Court Garage	25 Northwest Street	540	71%	43%	66%	87%	48%	91%
13	Visitor's Center Lot	25 Northwest Street	20	70%	20%	95%	75%	50%	45%
14	BB&T Lot	36 West Street	15	80%	7%	80%	53%	60%	80%
15	60 West Street	60 West Street (enter on Calvert)	160	77%	16%	63%	No Access		
16	Whitmore Garage	25 Clay Street	826	84%	4%	49%	14%	5%	5%
17	Loews Annapolis	126 West Street	180	66%	49%	83%	55%	77%	84%
18	Larkin Lot	Larkin Street / City Gate Lane	50	100%	28%	100%	18%	48%	42%
19	West Garrett Garage	275 West Street	288	73%	3%	43%	11%	6%	9%
20	209 West Lot	209 West Street	73	16%	3%	44%	4%	16%	19%
21	O'Callaghan Hotel	174 West Street	52	38%	71%	71%	79%	94%	98%
22	Knighton Garage	1A Colonial Avenue	278	84%	14%	47%	15%	24%	14%
23	Park Place Garage	One Park Place	750	86%	39%	63%	48%	20%	16%
<b>Sector 2 Total</b>			<b>3,232</b>	<b>78%</b>	<b>24%</b>	<b>59%</b>	<b>39%</b>	<b>25%</b>	<b>31%</b>
<b>Sector 3- Northwest of Church Circle</b>									
24	Calvert Street Garage	19 St. Johns Street	726	94%	16%	71%	50%	63%	75%
25	MD State Lot	22 Calvert Street	96	63%	6%	69%	9%	6%	5%
26	Calvert & NW Lot	Calvert Street	20	20%	5%	40%	10%	10%	15%
27	Harry S. Truman Park & Ride	Truman Parkway & Riva Road	808	70%	2%	75%	4%	7%	13%
28	Germantown Elemen. School	200 Windell Road	134	70%	3%	81%	5%	16%	9%
29	NMCMS - Lot A (Blue Side)	550 Taylor Avenue	2,000	0%	0%	0%	0%	0%	0%
30	NMCMS - Lot B (Blue Side)	550 Taylor Avenue	660	57%	17%	42%	7%	3%	0%
31	NMCMS - Lot C (Gold Side)	550 Taylor Avenue	1,000	33%	0%	29%	0%	1%	0%
32	NMCMS - Lot D (Gold Side)	550 Taylor Avenue	225	93%	27%	78%	11%	2%	0%
33	NMCMS - Lot E (Gold Side)	550 Taylor Avenue	175	13%	0%	6%	0%	0%	0%
<b>Sector 2 Total</b>			<b>5,844</b>	<b>40%</b>	<b>5%</b>	<b>35%</b>	<b>8%</b>	<b>10%</b>	<b>12%</b>

\*NMCMS is Navy-Marine Corp Memorial Stadium.

Total without NMCMS	6,024	78%	22%	69%	43%	35%	43%
Total with NMCMS	10,084			49%	25%	21%	25%

Notes:

1. Weather was fair 3/22-3/25.
2. Maryland Day - 3/24.

City of Annapolis  
Public & Private Parking Inventory (Off Street)  
May 10 - May14, 2017

No	Location	Address	Capacity	Occupancy					
				Wednesday, 5/10/17		Friday 5/12/17		Sunday 5/14/17	
<b>Sector 1 - East of Church Circle</b>				12PM-2PM	8PM-10PM	12PM-2PM	8PM-10PM	12PM-2PM	8PM-10PM
1	Hillman Garage	150 Gorman Street	425	21%	45%	91%	83%	85%	17%
2	Marriott Waterfront	80 Compromise Street	156	44%	55%	65%	68%	84%	29%
3	Basil Lot (Formerly Newman)	Compromise & Newman Streets	28	57%	79%	43%	64%	82%	4%
4	City Dock Lot	Dock Street- Beyond Harbormaster	128	71%	37%	84%	89%	98%	52%
5	Donner Lot	120-199 Compromise Street	18	61%	111%	67%	72%	100%	44%
6	Fawcetts Lot	110 Compromise Street		Closed					
7	Annapolis Elem. School (Private)	180 Green Street	49	94%	6%	90%	6%	6%	6%
8	Fleet Reserve Club Lot (Private)	100 Compromise Street	24	42%	38%	71%	75%	21%	58%
9	Yacht Basin Public Parking	2 Compromise Street	70	86%	43%	87%	87%	73%	37%
10	Annapolis Yacht Club (Private)	2A Compromise Street	60	85%	20%	48%	83%	38%	27%
11	South Street Lot	138 South Street	50	100%	32%	96%	34%	88%	10%
<b>Sector 1 Total</b>			<b>1,008</b>	<b>75%</b>	<b>44%</b>	<b>83%</b>	<b>77%</b>	<b>80%</b>	<b>26%</b>
<b>Sector 2- West of Church Circle</b>									
12	Gott's Court Garage	25 Northwest Street	540	68%	57%	67%	66%	45%	18%
13	Visitor's Center Lot	25 Northwest Street	20	90%	30%	95%	70%	65%	35%
14	BB&T Lot	36 West Street	15	67%	7%	73%	47%	80%	40%
15	60 West Street	60 West Street (enter on Calvert)	160	81%	9%	76%	No Access		
16	Whitmore Garage	25 Clay Street	826	93%	3%	50%	11%	6%	3%
17	Loews Annapolis	126 West Street	180	73%	90%	67%	53%	56%	64%
18	Larkin Lot	Larkin Street / City Gate Lane	50	100%	40%	100%	16%	98%	26%
19	West Garrett Garage	275 West Street	288	70%	5%	35%	8%	9%	5%
20	209 West Lot	209 West Street	73	48%	7%	63%	5%	16%	22%
21	O'Callaghan Hotel	174 West Street	52	62%	94%	77%	87%	62%	79%
22	Knighton Garage	1A Colonial Avenue	278	73%	18%	63%	14%	27%	9%
23	Park Place Garage	One Park Place	750	93%	47%	63%	48%	27%	17%
<b>Sector 2 Total</b>			<b>3,232</b>	<b>82%</b>	<b>31%</b>	<b>60%</b>	<b>34%</b>	<b>27%</b>	<b>16%</b>
<b>Sector 3- Northwest of Church Circle</b>									
24	Calvert Street Garage	19 St. Johns Street	726	88%	14%	73%	48%	21%	3%
25	MD State Lot	22 Calvert Street	96	58%	6%	70%	10%	0%	0%
26	Calvert & NW Lot	Calvert Street	20	50%	5%	25%	0%	0%	0%
27	Harry S. Truman Park & Ride	Truman Parkway & Riva Road	808	71%	2%	80%	6%	4%	5%
28	Germantown Elemen. School	200 Windell Road	134	78%	4%	75%	37%	7%	19%
29	NMCMS - Lot A (Blue Side)	550 Taylor Avenue	2,000	0%	0%	0%	0%	0%	0%
30	NMCMS - Lot B (Blue Side)	550 Taylor Avenue	660	53%	14%	42%	6%	3%	0%
31	NMCMS - Lot C (Gold Side)	550 Taylor Avenue	1,000	33%	1%	30%	1%	1%	0%
32	NMCMS - Lot D (Gold Side)	550 Taylor Avenue	225	89%	22%	67%	9%	2%	0%
33	NMCMS - Lot E (Gold Side)	550 Taylor Avenue	175	14%	0%	6%	0%	0%	0%
<b>Sector 2 Total</b>			<b>5,844</b>	<b>39%</b>	<b>5%</b>	<b>36%</b>	<b>9%</b>	<b>4%</b>	<b>1%</b>

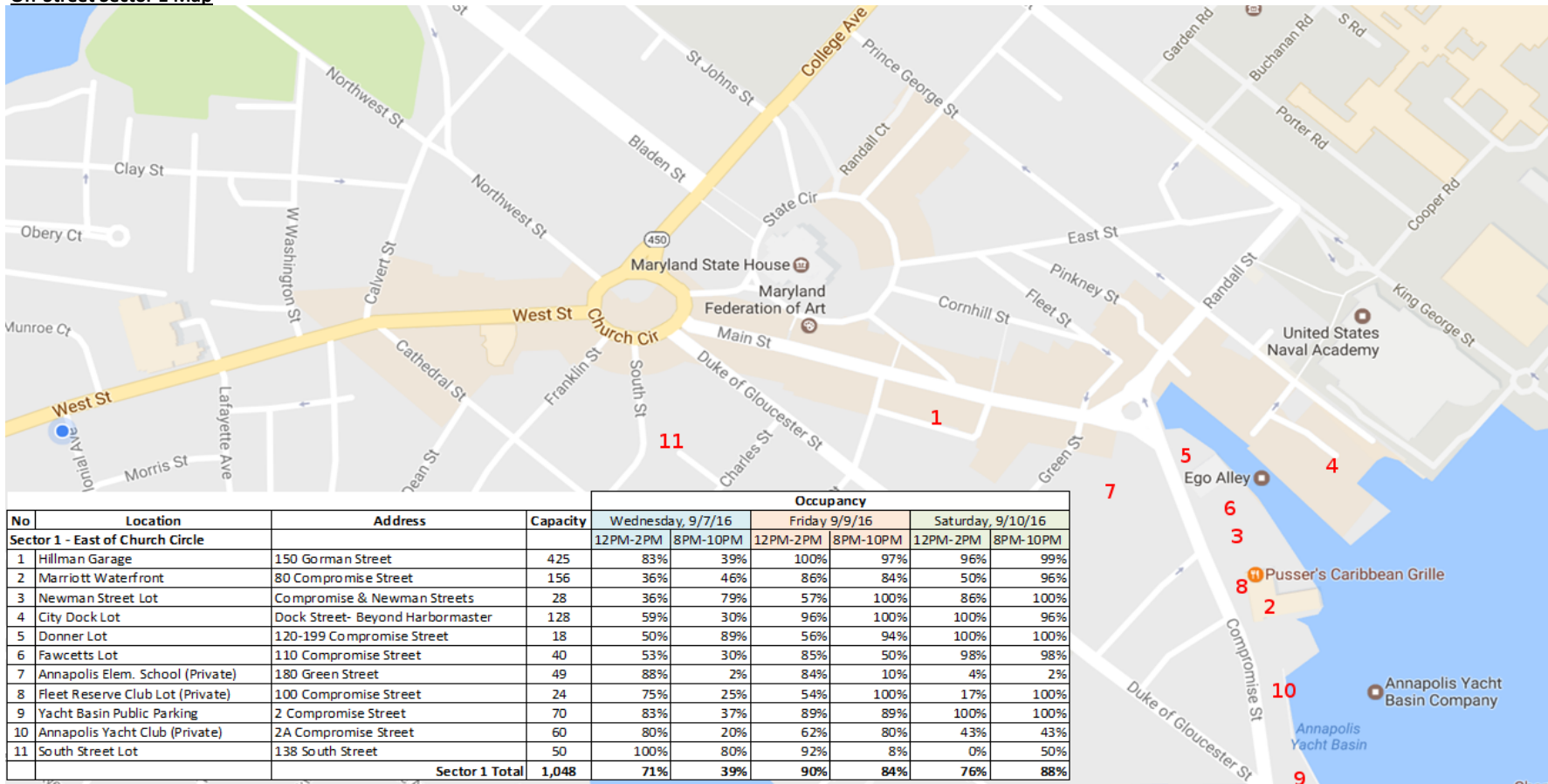
\*NMCMS is Navy-Marine Corp Memorial Stadium.

Total without NMCMS	6,024	79%	26%	69%	39%	31%	14%
Total with NMCMS	10,084			48%	23%	18%	8%

Notes:

1. Weather was fair on Wed, 5/10 and Sunday 5/14. Weather was rain on 5/12.

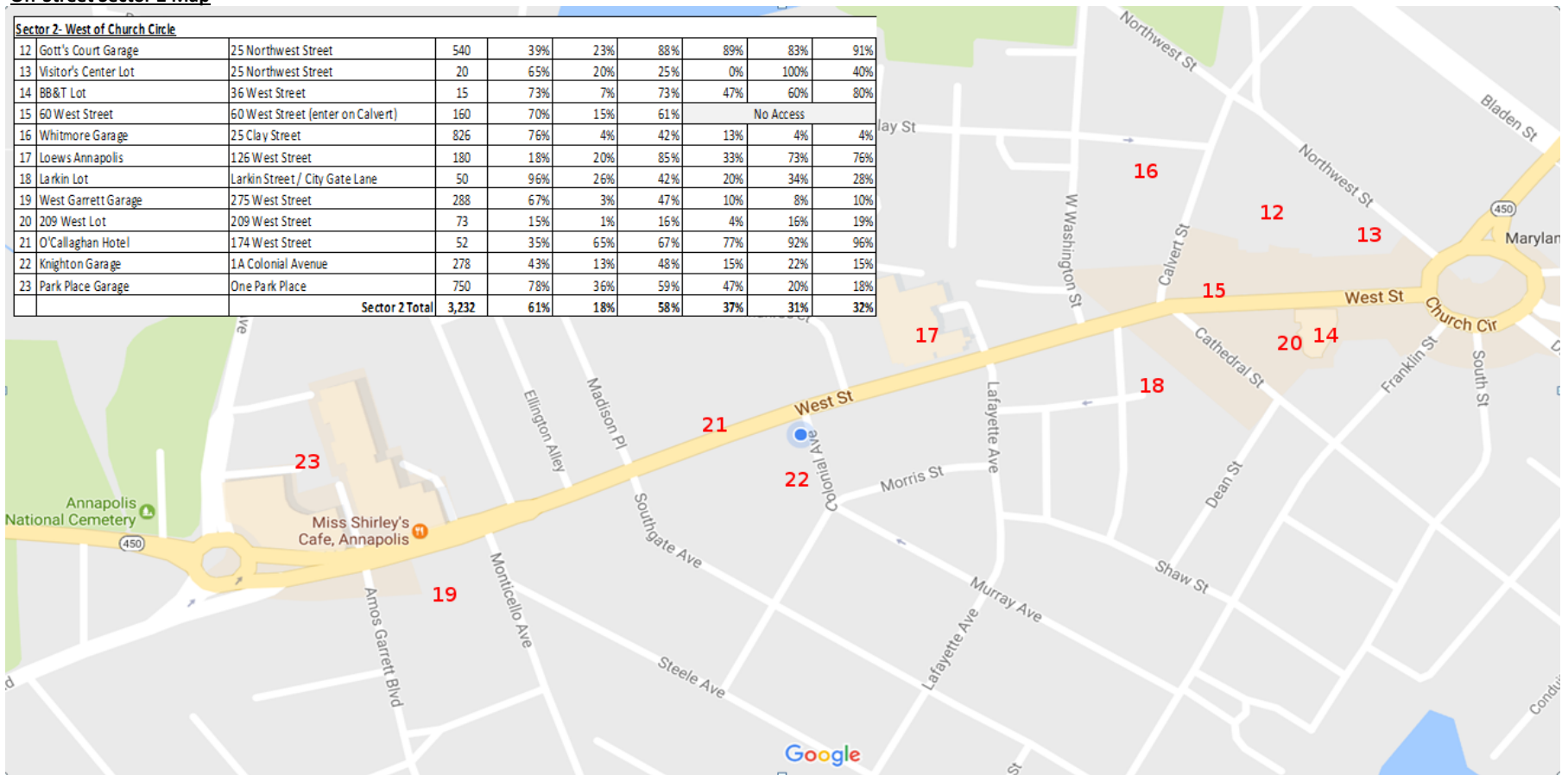
**Off-Street Sector 1 Map**



No	Location	Address	Capacity	Occupancy						
				Wednesday, 9/7/16		Friday 9/9/16		Saturday, 9/10/16		
				12PM-2PM	8PM-10PM	12PM-2PM	8PM-10PM	12PM-2PM	8PM-10PM	
<b>Sector 1 - East of Church Circle</b>										
1	Hillman Garage	150 Gorman Street	425	83%	39%	100%	97%	96%	99%	
2	Marriott Waterfront	80 Compromise Street	156	36%	46%	86%	84%	50%	96%	
3	Newman Street Lot	Compromise & Newman Streets	28	36%	79%	57%	100%	86%	100%	
4	City Dock Lot	Dock Street- Beyond Harbormaster	128	59%	30%	96%	100%	100%	96%	
5	Donner Lot	120-199 Compromise Street	18	50%	89%	56%	94%	100%	100%	
6	Fawcetts Lot	110 Compromise Street	40	53%	30%	85%	50%	98%	98%	
7	Annapolis Elem. School (Private)	180 Green Street	49	88%	2%	84%	10%	4%	2%	
8	Fleet Reserve Club Lot (Private)	100 Compromise Street	24	75%	25%	54%	100%	17%	100%	
9	Yacht Basin Public Parking	2 Compromise Street	70	83%	37%	89%	89%	100%	100%	
10	Annapolis Yacht Club (Private)	2A Compromise Street	60	80%	20%	62%	80%	43%	43%	
11	South Street Lot	138 South Street	50	100%	80%	92%	8%	0%	50%	
<b>Sector 1 Total</b>			<b>1,048</b>	<b>71%</b>	<b>39%</b>	<b>90%</b>	<b>84%</b>	<b>76%</b>	<b>88%</b>	

**Off-Street Sector 2 Map**

Sector 2- West of Church Circle									
12	Gott's Court Garage	25 Northwest Street	540	39%	23%	88%	89%	83%	91%
13	Visitor's Center Lot	25 Northwest Street	20	65%	20%	25%	0%	100%	40%
14	BB&T Lot	36 West Street	15	73%	7%	73%	47%	60%	80%
15	60 West Street	60 West Street (enter on Calvert)	160	70%	15%	61%	No Access		
16	Whitmore Garage	25 Clay Street	826	76%	4%	42%	13%	4%	4%
17	Loews Annapolis	126 West Street	180	18%	20%	85%	33%	73%	76%
18	Larkin Lot	Larkin Street / City Gate Lane	50	96%	26%	42%	20%	34%	28%
19	West Garrett Garage	275 West Street	288	67%	3%	47%	10%	8%	10%
20	209 West Lot	209 West Street	73	15%	1%	16%	4%	16%	19%
21	O'Callaghan Hotel	174 West Street	52	35%	65%	67%	77%	92%	96%
22	Knighton Garage	1A Colonial Avenue	278	43%	13%	48%	15%	22%	15%
23	Park Place Garage	One Park Place	750	78%	36%	59%	47%	20%	18%
<b>Sector 2 Total</b>			<b>3,232</b>	<b>61%</b>	<b>18%</b>	<b>58%</b>	<b>37%</b>	<b>31%</b>	<b>32%</b>



**Off-Street Sector 3 Map**

Sector 3- Northwest of Church Circle									
24	Calvert Street Garage	19 St. Johns Street	726	69%	6%	39%	50%	64%	75%
25	MD State Lot	22 Calvert Street	96	15%	5%	43%	13%	9%	11%
26	Calvert & NW Lot	Calvert Street	20	20%	5%	40%	10%	10%	15%
27	Harry S. Truman Park & Ride	Truman Parkway & Riva Road	808	63%	2%	76%	4%	9%	36%
28	Germantown Elemen. School	200 Windell Road	134	63%	4%	78%	5%	15%	83%
29	NMCMS - Lot A (Blue Side)	550 Taylor Avenue	2,000	No Access		0%	0%	100%	100%
30	NMCMS - Lot B (Blue Side)	550 Taylor Avenue	660		55%	41%	100%	100%	
31	NMCMS - Lot C (Gold Side)	550 Taylor Avenue	1,000		33%	0%	100%	100%	
32	NMCMS - Lot D (Gold Side)	550 Taylor Avenue	225		98%	27%	100%	100%	
33	NMCMS - Lot E (Gold Side)	550 Taylor Avenue	175		10%	2%	100%	100%	
<b>Sector 2 Total</b>			<b>5,844</b>	<b>19%</b>	<b>1%</b>	<b>34%</b>	<b>13%</b>	<b>81%</b>	<b>87%</b>

\*NMCMS is Navy-Marine Corp Memorial Stadium.



**Annapolis Rate Structure**

**Transient - Current Code**

Hours (Up to)	On-Street (Meter)	Hillman	Gotts	Knighton	South St. Lot	Larkin Lot	Park Place Garage
1	\$2.00	\$2.00	\$2.00	\$1.00	\$5.00	Monthly Only 6a - 6p	\$2.25
2	\$4.00	\$5.00	\$5.00	\$3.00	\$5.00		\$4.50
3	\$6.00	\$8.00	\$9.00	\$5.00	\$10.00		\$5.00
4	\$8.00	\$11.00	\$11.00	\$7.00	\$10.00		\$5.00
5	\$10.00	\$16.00	\$13.00	\$10.00	\$15.00		\$5.00
6	\$12.00	\$20.00	\$12.00	\$10.00	\$15.00		\$5.00
7	\$14.00	\$20.00	\$13.00	\$10.00	\$15.00		\$5.00
8	\$16.00	\$20.00	\$15.00	\$10.00	\$15.00		\$5.00
9	\$18.00	\$20.00	\$15.00	\$10.00	\$15.00		\$5.00
10	\$19.00	\$20.00	\$15.00	\$10.00	\$15.00		\$5.00
Max	\$19.00	\$20.00	\$15.00	\$10.00	\$15.00	\$5.00	
8p-6a	\$0.00	na	\$5.00	\$5.00		na	\$3.00

**Notes:**

1) Parking meter hours: Mon-Sat 10a - 7:30p / Sun 12p - 7:30p

**Transient - Sample proposed with Graduated Rates On-Street**

Hours (Up to)	On-Street (Meter)	Hillman	Gotts	Knighton	South St. Lot	Larkin Lot	Park Place Garage
1	\$2.00	\$2.00	\$2.00	\$2.00	\$5.00	Monthly Only 6a - 6p	\$2.00
2	\$4.00	\$5.00	\$5.00	\$5.00	\$5.00		\$5.00
3	\$6.00	\$9.00	\$9.00	\$7.00	\$9.00		\$7.00
4	\$9.00	\$9.00	\$9.00	\$9.00	\$9.00		\$9.00
5	\$12.00	\$14.00	\$14.00	\$10.00	\$15.00		\$10.00
6	\$15.00	\$14.00	\$14.00	\$10.00	\$15.00		\$10.00
7	\$18.00	\$16.00	\$16.00	\$14.00	\$20.00		\$14.00
8	\$21.00	\$20.00	\$15.00	\$14.00	\$20.00		\$14.00
9	\$24.00	\$20.00	\$15.00	\$14.00	\$20.00		\$14.00
10	\$27.00	\$20.00	\$15.00	\$14.00	\$20.00		\$14.00
11	\$30.00	\$25.00	\$20.00	\$18.00	\$20.00		\$18.00
12	\$33.00	\$25.00	\$20.00	\$18.00	\$20.00		\$18.00
13	\$36.00	\$25.00	\$20.00	\$18.00	\$20.00		\$18.00
14	\$39.00	\$25.00	\$20.00	\$18.00	\$20.00		\$18.00
15	\$42.00	\$25.00	\$20.00	\$18.00	\$20.00		\$18.00
Max	\$45.00	\$25.00	\$20.00	\$18.00	\$20.00	\$18.00	
8p-6a	na	na	\$5.00	\$5.00	na	Note (2)	\$5.00

1) Expanded Meter hours: Mon-Thu 8a - 9p / Fri-Sat 8a-12a / Sun 12p - 12a

2) On-Street (Meter): Increased hourly rate begins in the 4th Hour.

3) Install meter/station at Larkin Lot. Enter after 6p / Exit by 6a: \$5.00